






# Known Water Use Restrictions and Bans

Last Update: September 15, 2016





## Legend

-  County Boundary
-  Town Boundary

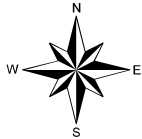
## Municipality or Water System Status

-  Outdoor Use Ban
-  Restriction
-  Voluntary Restriction or Ban

## Drought Condition

-  Abnormally Dry
-  Moderate Drought
-  Severe Drought
-  Extreme Drought

0 5 10 20  
Miles



Drought Conditions based on United States Drought Monitor (<http://droughtmonitor.unl.edu/Home/StateDroughtMonitor.aspx?NH>)

Disclaimer: The status of water use restrictions and bans is based on information submitted to the New Hampshire Department of Environmental Services and may not be comprehensive.

